



Sierra Leone Digital Atlas

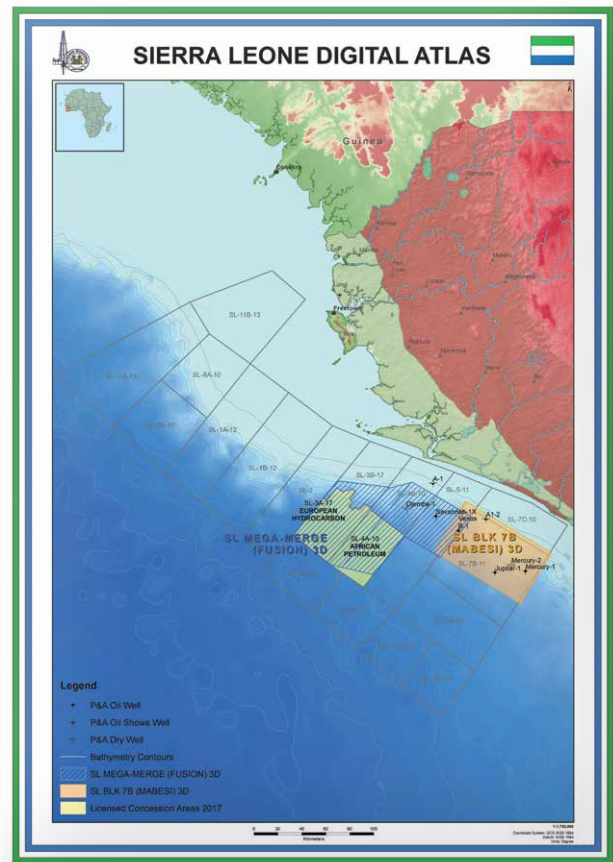
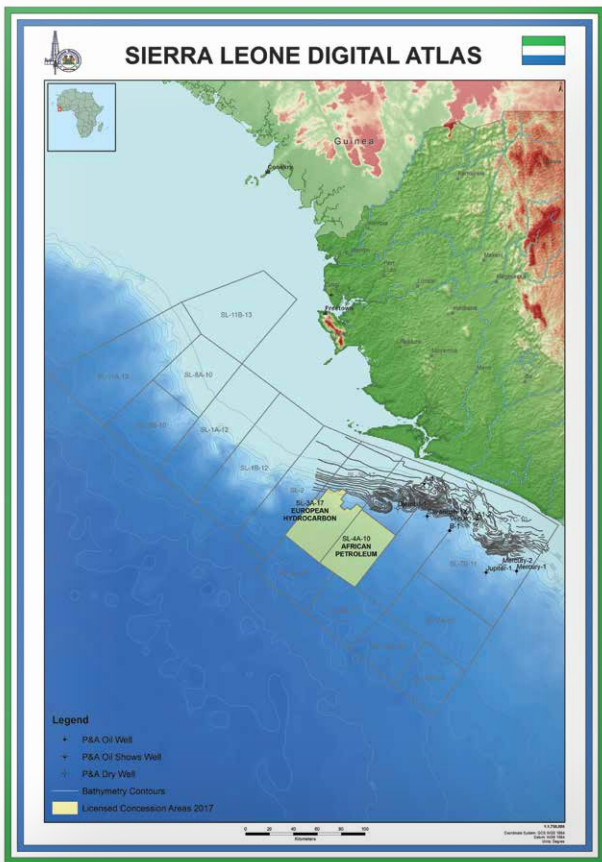
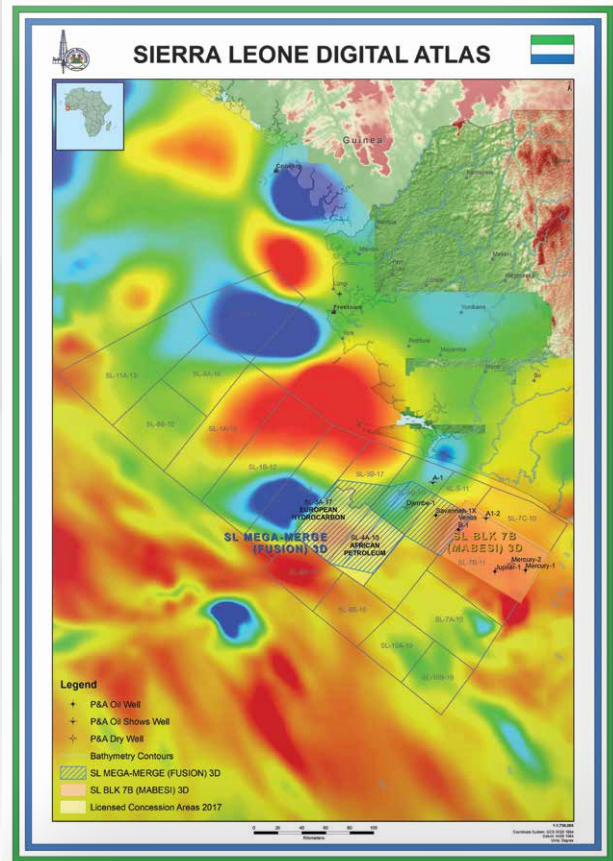
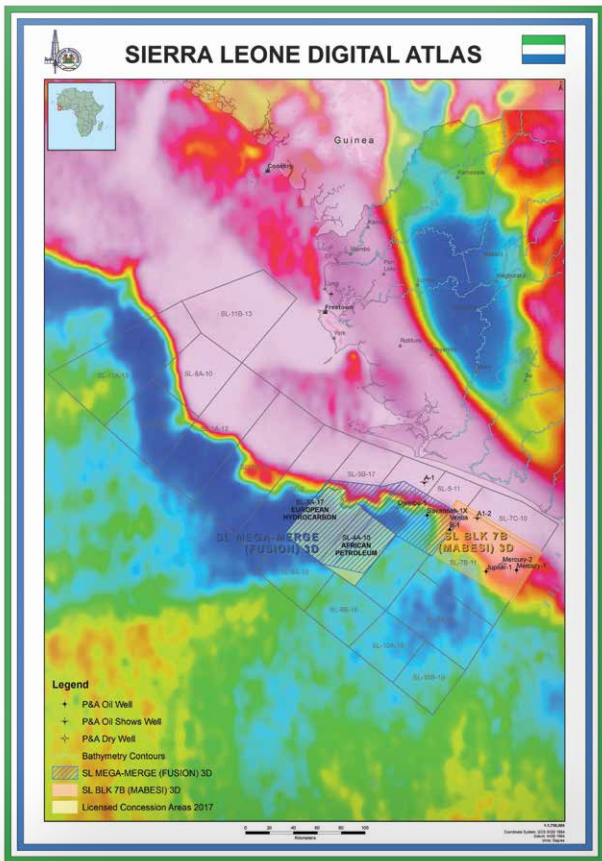
PDSL - Petroleum Directorate of Sierra Leone Multi-Client Technical Data, Report and Products

The Sierra Leone Digital Atlas is the first digital petroleum atlas of Sierra Leone, and covers both onshore and offshore regions. Created jointly by PDSL and ERCL, the atlas comprises material from the PDSL archives supplemented by Getech Group's regional knowledge.

The Sierra Leone Digital Atlas provides the following deliverables in ArcGIS format:

- Block boundaries (current and legacy)
- General cultural information (e.g. rivers, country borders)
- Seismic navigation
- Bathymetry
- Well locations
- Well headers
- Well montages/well summaries
- Public domain gravity and magnetic grids
- Hyperlinks to key figures and sections
- Legacy maps from the Amoco (Technical assessment of Amoco Acreage, Offshore Sierra Leone 1987) & Mobil (Mobil exploration report 1982) reports.
- DSDP/ ODP Wells
- USGS Yet-to-find





For more information about pricing and availability please contact:
raymond.kargbo@pd.gov.sl | masa.bah@pd.gov.sl | info@ercl.com



SIERRA LEONE PETROLEUM DIRECTORATE
 Emmanshola House, Off Regent Road, Third Road,
 Hill Station, Freetown, Sierra Leone.

www.pd-sl.com
www.pd.gov.sl

